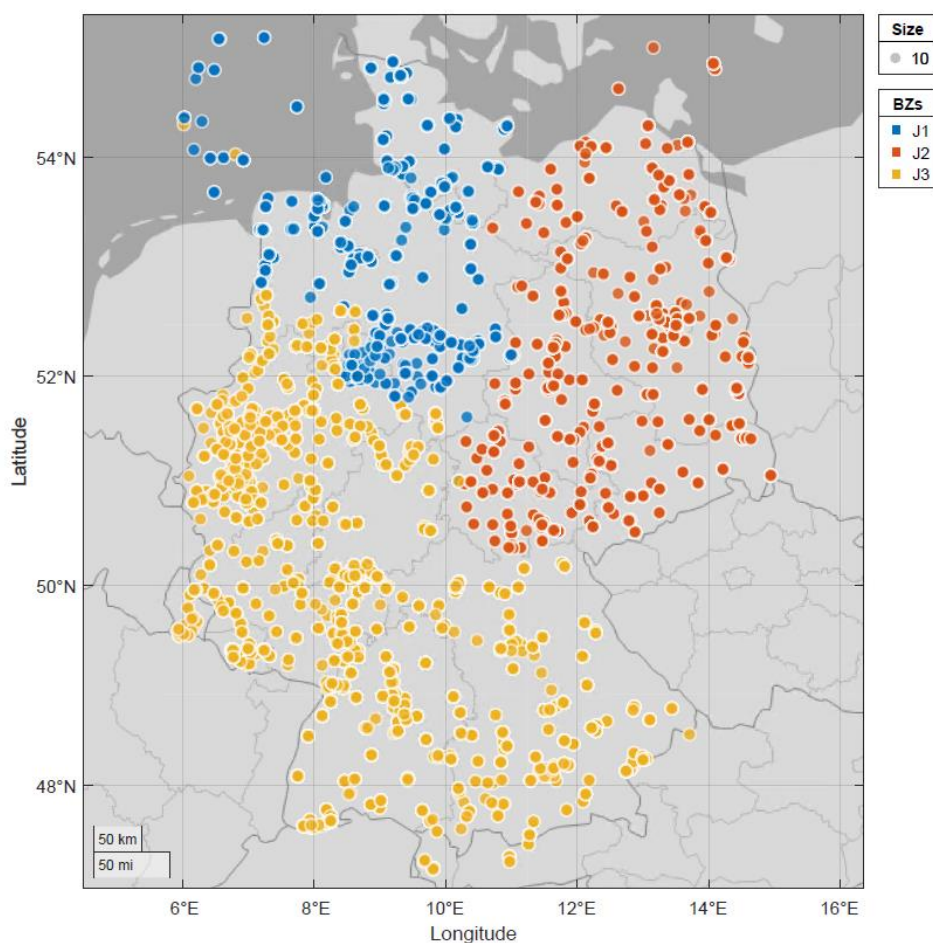


CORRIGENDUM

of 14 October 2022

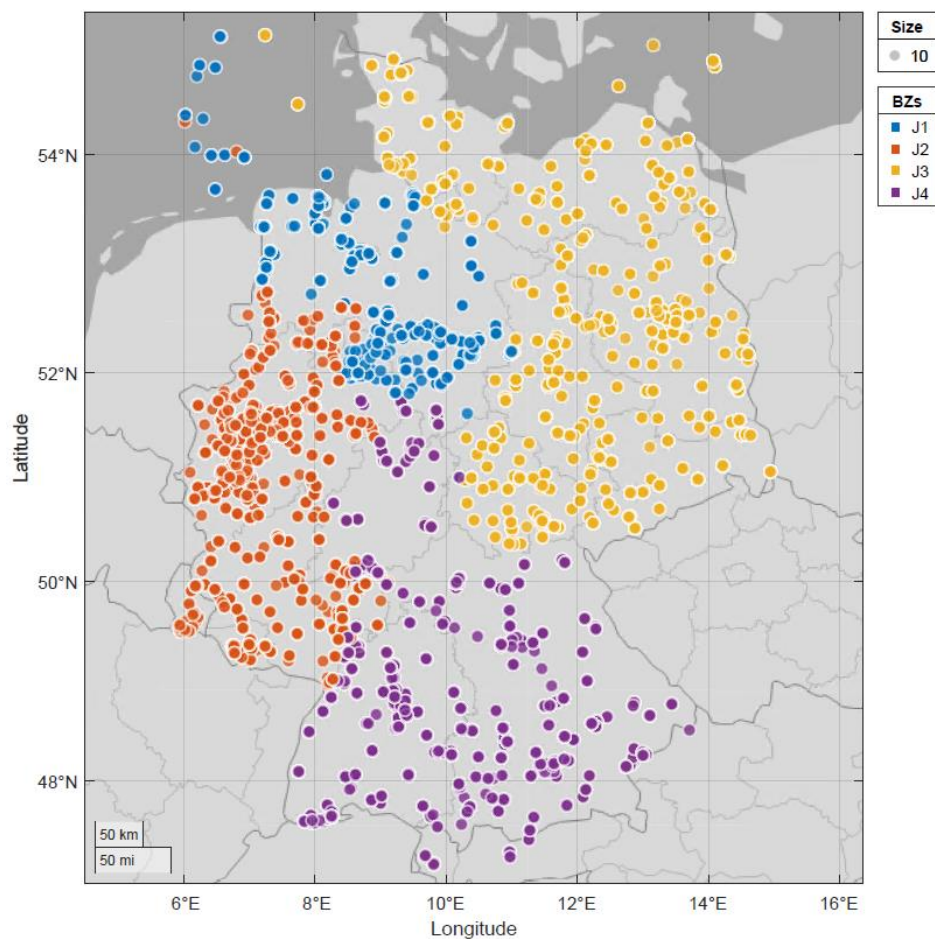
to Annex I of Decision No 11/2022 on the alternative bidding zone configurations to be considered in the bidding zone review process

On page 15 of Annex I, the map for the alternative configuration with identifier 12 is replaced by the following map:¹



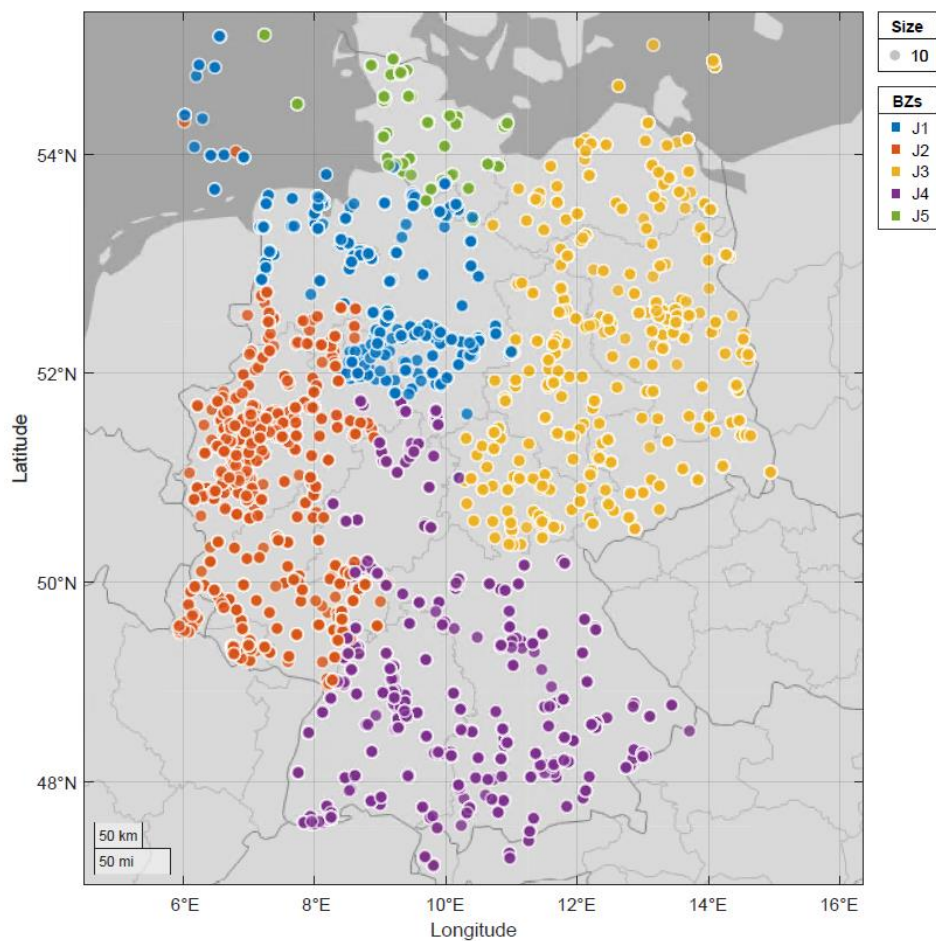
¹ The table on page 3 of Annex I describes the configurations with identifier 12, 13 and 14, i.e. the fallback configurations, by reference to Amprion's control area borders. By mistake, the maps used on pages 15 to 17 of Annex I do not correctly reflect those borders as they are based on the federal states of the Republic of Germany, which partly do not correspond to Amprion's control area. The maps based on nodal information represent the borders of Amprion's control area accurately, in accordance with the granularity of the maps for all other alternative configurations (identifier 1-11) included in Annex I.

On page 16 of Annex I, the map for the alternative configuration with identifier 13 is replaced by the following map:²



² See footnote 1.

On page 17 of Annex I, the map for the alternative configuration with identifier 14 is replaced by the following map:³



³ See footnote 1.